






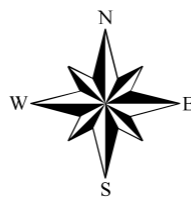


**Program raspolaganja**

-  katastarske čestice predviđene za POVRAT
-  katastarske čestice predviđene za ZAKUP
-  PODRUČJE HIDROMELIORACIJE SA KANALSKOM ODVODNJOM
-  UNUTAR PLANIRANOG SUSTAVA HIDROMELIORACIJSKE ODVODNJE
-  UNUTAR SUSTAVA POSTOJEĆE HIDROMELIORACIJSKE ODVODNJE
-  granice katastarskih općina



M 1:5.000

**GRAD METKOVIĆ**  
**PK-3**

kopija katastarskog plana

